C3.224/5:PHC80-1-19/MAPS

COMPLETED

PHC80-1-19

Index to Block Numbered 1980 Census Maps

KENTUCKY

SELECTED AREAS

FIPS SMSA CODE 21

U.S. Department of Commerce
BUREAU OF THE CENSUS

Map Legend

The following symbols and type styles apply to the metropolitan map series (MMS), vicinity map series (VMS), and other maps prepared by the Bureau of the Census; base maps provided by other agencies may use different symbols and type styles:

SYMBOL	TYPE STYLE	GEOGRAPHIC FEATURE
	CANADA	Foreign country
	WYOMING	State
	ALLEN	County
	I-65	Limited access highway
	CODY ST	Street or road
	BN RR	Railroad
	POWER TRANSMISSION LINE	Power transmission line
	GOLF COURSE	Landmark, such as a military base, university, prison, park, cemetery, airport
	CANYON	Other boundary, such as a ridge line or canyon
	POWELLS CREEK	Drainage

Map Legend

SYMBOL	TYPE STYLE	GEOGRAPHIC AREA

The following symbols and type styles are standard for all 1980 Census Maps:

SYMBOL	TYPE STYLE	GEOGRAPHIC AREA
	West Pine	**County subdivision [minor civil division (MCD) or census county division (CCD)]**
	20066	Federal Information Processing Standards (FIPS) code for county subdivision, if available
	(160)	Census Geographic Identification Code Scheme (GICS) code for county subdivision
	CHEYENNE	**Incorporated place**
	37860	Federal Information Processing Standards (FIPS) code for incorporated place, if available
	(0325)	Census Geographic Identification Code Scheme (GICS) code for incorporated place
	BURNS ✲	**Coextensive incorporated place** An open six-spoked asterisk following an incorporated place name indicates that the place is coextensive with a county subdivision. The county subdivision name is shown only when it differs from that of the place.
	23516	Federal Information Processing Standards (FIPS) code for incorporated place, if available
	(1971)	Census Geographic Identification Code Scheme (GICS) code for incorporated place
	32832	Federal Information Processing Standards (FIPS) code for county subdivision, if available
	(228)	Census Geographic Identification Code Scheme (GICS) code for county subdivision
	MILLS *	**Independent incorporated place** A solid eight-spoked asterisk following an incorporated place name indicates that the place is treated as a county subdivision for census purposes.
	51525	Federal Information Processing Standards (FIPS) code for incorporated place, if available
	(6269)	Census Geographic Identification Code Scheme (GICS) code for incorporated place
	(430)	Census Geographic Identification Code Scheme (GICS) code for county subdivision
		Corporate corridor An open boundary symbol indicates that the incorporated area depicted consists of a narrow strip of land, such as a right-of-way.

Map Legend

SYMBOL	TYPE STYLE	GEOGRAPHIC AREA
	GOSHEN	**Census designated place (CDP)**
	22506	Federal Information Processing Standards (FIPS) code for census designated place, if available
	(3077)	Census Geographic Identification Code Scheme (GICS) code for census designated place
	VALLEY *	**Coextensive census designated place (CDP)** An open six-spoked asterisk following a census designated place name indicates that the place is coextensive with a county subdivision. The county subdivision name is shown only when it differs from that of the place
	77305	Federal Information Processing Standards (FIPS) code for census designated place, if available
	(4787)	Census Geographic Identification Code Scheme (GICS) code for census designated place
	50198	Federal Information Processing Standards (FIPS) code for county subdivision, if available
	(452)	Census Geographic Identification Code Scheme (GICS) code for county subdivision
	Naveta	**American Indian reservation**
	41018	Federal Information Processing Standards (FIPS) code for American Indian reservation, if available
	(255)	Census Geographic Identification Code Scheme (GICS) code for American Indian reservation
	27	**Census tract** A one- to four-digit number followed in some cases by a two-digit suffix, e.g., 3243.03
	9903	**Block numbering area (BNA)** A four-digit number followed in some cases by a two-digit suffix, e.g., 9901.99. The first two digits of a block numbering area number are always 99.
	ED 32 N-ED 29 ED 72 T	**Enumeration district (ED)** A prefix of A, M, N, P, S, or V may precede an enumeration district number; it identifies an area that required special enumeration procedures. A one-letter suffix may follow an enumeration district number; it identifies an area that required separate identification after original enumeration district delineation.

Map Legend

SYMBOL	TYPE STYLE	GEOGRAPHIC AREA
	418 488*	**Block number** An asterisk indicates that the block number is repeated elsewhere in the block or that the block is partially shown on an adjacent map sheet or an inset
		Crews-of-vessels area The anchor symbol identifies a water body or docking area for which ship-based population may be reported It may be accompanied by a census tract or block numbering area number with a suffix of 99 It is accompanied either by a V-prefixed enumeration district number or a block number of 100 and/or 200 The block number 100 is used for civilian shipboard population 200 is used for military shipboard population
		Fishhook A fishhook denotes continuity by connecting two parts of the same political and/or statistical area
		Urbanized area (UA) Urbanized areas are named only where more than one appears on a single map sheet
	SEE ... MAP	**"See ... Map"** Detail for the shaded area appears on the designated map

Notes:

All political and statistical boundaries are as of January 1, 1980

Boundaries of small areas may not be depicted exactly due to the scale of the map

Where boundaries coincide and only one symbol is shown, the boundary symbol of the higher level geographic area is shown. However, the county subdivision boundary symbol is not shown for places which have either asterisk

Map Index and Map Series

INTRODUCTION

The accompanying set of maps includes only those 1980 census map sheets covering the block numbered portion of the area which is outside of any SMSA and located in the area appearing in the publication title.

This Index to Block Numbered 1980 Census Maps lists the appropriate 1980 census map number(s) for the block numbered portion of each county (or county equivalent), place, and census tract (or block numbering area) which is outside of any SMSA located within the State or Puerto Rico. It describes each of the five map series comprising the 1980 census maps and explains the system used to number each map sheet. The index also contains all sections of the State Map Index to Block Numbered Areas. While all block numbered areas are indicated on these map sections, no map sheets for any area located within an SMSA are included with the accompanying set. In order to obtain block numbered 1980 census maps for areas inside of an SMSA, it will be necessary to obtain the set of maps for the SMSA that includes the desired area.

MAP SERIES

The 1980 census maps are comprised of five different series of maps which together provide coverage for all block numbered areas in the country and Puerto Rico.

1. County Map Series

This map series is the primary component of the Census Bureau's map coverage. Theoretically, a complete set of these map sheets shows the overall picture of the census geographic framework from ocean to ocean and border to border. Most map sheets in the County Map Series are at a scale of 1 inch to 1 mile. They have been created by superimposing census boundaries and names over base maps supplied by State transportation or highway departments. County map sheets adequately show detail in rural areas, but the scale is not sufficiently large for built-up areas (e.g., villages, cities, and metropolitan areas). For these more densely settled areas, the Census Bureau has developed other series of maps. The portions of counties where such alternate coverage has been provided are shaded on the county map sheets. Approximately 5,500 map sheets have been produced in the County Map Series for 1980.

2. Metropolitan Map Series and Vicinity Map Series

The Census Bureau has developed its own series of maps for metropolitan areas, in order to provide uniform coverage of the densely settled portions of the counties involved. This series of maps is referred to as the *Metropolitan Map Series (MMS)* when the maps cover SMSA counties and as the *Vicinity Map Series (VMS)* when the maps cover built-up areas which are not located in an SMSA county. In a few instances, these sheets entirely cover a county, in which case no separate county map sheet exists. The predominant scale for the MMS and the VMS is 1 inch to 1,600 feet. In selected areas with very dense development, some map sheets are produced at a scale of 1 inch to 800 feet; conversely, some sparsely settled areas are mapped at a scale of 1 inch to 3,200 feet or even 1 inch to 6,400 feet. The MMS and the VMS are considered to be insets to county map sheets. Approximately 10,400 MMS and VMS map sheets have been produced for 1980.

3. Place Map Series

For places not covered by MMS or VMS sheets, where most of the development is contained within the limits of an incorporated place or the boundaries established for a census designated place, the Census Bureau has developed a series of maps referred to as the Place Map Series. As with the MMS and VMS sheets, place map sheets are considered to be insets to the county map sheets. The scale varies from map sheet to map sheet. Most place map sheets have been created by superimposing census boundaries and names over base maps supplied by local or State governments. Approximately 11,800 map sheets have been produced in the Place Map Series for 1980.

4. Place and Vicinity Map Series

For places not covered by MMS or VMS sheets which have fairly dense development outside of the limits of an incorporated place or the boundaries established for a census designated place, the Census Bureau has developed a separate series of maps referred to as the Place and Vicinity Map Series. Also included in this category are map sheets showing places located outside of urbanized areas which have enclaves of unincorporated territory within their outer perimeter, and map sheets which show two or more places. In all other respects, place and vicinity map sheets have the same characteristics as place map sheets. Place and vicinity map sheets are also considered to be insets to county map sheets. About 4,500 map sheets have been produced in the Place and Vicinity Map Series for 1980.

5. Indian Reservation Map Series

The Census Bureau has developed a separate series of map sheets for the following American Indian reservations: Fort Apache, Ariz.; Fort Belknap, Mont.; Fort McDermitt, Oreg.-Nev.; Hannahville, Mich.; Hoopa Valley, Calif.; Hoopa Valley Extension, Calif.; Hopi, Ariz.; Indian Township, Maine; Lower Brule, S. Dak.; Menominee, Wis.; Navajo, Ariz.-N. Mex.-Utah; Penobscot, Maine; Pine Ridge, S. Dak.; Potawatomi, Wis.; Ramah, N. Mex.; Resighini Rancheria, Calif.; Rosebud, S. Dak.; Te-Moak, Nev.; Walker River, Nev.; and XL Ranch, Calif. The map sheets in this series are very similar to county map sheets in format and content. Any American Indian reservation not listed above and all Alaska Native villages are shown on other series of 1980 census maps. Approximately 100 map sheets have been produced in the Indian Reservation Map Series for 1980.

MMS/VMS Maps

5600-1

- FIPS SMSA (or Census Bureau map series) code — 5600
- map sheet number — 1

County Maps

42-017-001

- FIPS State code — 42
- FIPS county code — 017
- map sheet number — 001

Place Maps

42-1702-01

- FIPS State code — 42
- Census Bureau place code — 1702
- map sheet number — 01

Indian Reservation Maps

9417-1

- Indian reservation generic code — 94
- Indian reservation sequence number — 17
- map sheet number — 1

Place and Vicinity Maps

9742-1

- Place and vicinity generic code* — 97
- FIPS State code — 42
- map sheet number — 1

*A generic code of 98 will appear for maps in the States of New York, Connecticut, and Rhode Island. A generic code of 99 will appear for maps in the State of California. When either of these generic codes appear, the two digits following the generic code will *not* represent the FIPS State code.

1980 Census Map Filing Sequence

21-0061-01
21-0685-01
21-0795-01
9721-14A
9721-14B
9721-14C
9721-14D
9721-28A
9721-28B
9721-29
9721-37
9721-38
9721-42
9721-45
9721-61
9721-69A
9721-69B
9721-71A
9721-71B
9721-80
9721-81
9721-84A
9721-84B
9721-84C
9721-84D
9721-87

Geographic Areas and Map Sheet Numbers

STATE

Kentucky

PLACE

Augusta city	21-0061-01			
Bowling Green city	9721-80			
Danville city	9721-69A	9721-69B		
Elizabethtown city	9721-84A	9721-84B	9721-84C	9721-84D
Flemingsburg city	21-0685-01			
Frankfort city	9721-71A	9721-71B		
Glasgow city	21-0795-01			
Madisonville city	9721-37			
Mayfield city	9721-81			
Middlesborough city	9721-42			
Murray city	9721-38			
Paducah city	9721-14A	9721-14B	9721-14C	9721-14D
Radcliff city	9721-28A	9721-28B		
Richmond city	9721-45			
Russellville city	9721-61			
Shelbyville city	9721-87			
Somerset city	9721-29			

COUNTY OR COUNTY EQUIVALENT

Barren county 21-0795-01

CENSUS TRACT OR BLOCK NUMBERING AREA

9901	21-0795-01	9902	21-0795-01

COUNTY OR COUNTY EQUIVALENT

Bell county 9721-42

CENSUS TRACT OR BLOCK NUMBERING AREA

9901	9721-42	9903	9721-42
9902	9721-42		

COUNTY OR COUNTY EQUIVALENT

Boyle county 9721-69A 9721-69B

CENSUS TRACT OR BLOCK NUMBERING AREA

9901	9721-69A	9721-69B	9903	9721-69B
9902	9721-69A	9721-69B		

COUNTY OR COUNTY EQUIVALENT

Bracken county 21-0061-01

CENSUS TRACT OR BLOCK NUMBERING AREA

9901	21-0061-01

COUNTY OR COUNTY EQUIVALENT

Calloway county 9721-38

CENSUS TRACT OR BLOCK NUMBERING AREA

9901	9721-38	9902	9721-38

COUNTY OR COUNTY EQUIVALENT

Fleming county 21-0685-01

CENSUS TRACT OR BLOCK NUMBERING AREA

9901	21-0685-01

COUNTY OR COUNTY EQUIVALENT

Franklin county 9721-71A 9721-71B

CENSUS TRACT OR BLOCK NUMBERING AREA

9901	9721-71A		
9902	9721-71A		
9903	9721-71A	9721-71B	
9904	9721-71A	9721-71B	
9905	9721-71A	9721-71B	
9906	9721-71A	9721-71B	
9907	9721-71A	9721-71B	

COUNTY OR COUNTY EQUIVALENT

Graves county 9721-81

CENSUS TRACT OR BLOCK NUMBERING AREA

9901	9721-81
9902	9721-81

COUNTY OR COUNTY EQUIVALENT

Hardin county 9721-28A 9721-28B 9721-84A 9721-84B 9721-84C 9721-84D

CENSUS TRACT OR BLOCK NUMBERING AREA

9901	9721-28A			
9902	9721-28A	9721-28B		
9903	9721-28A	9721-28B		
9904	9721-84B	9721-84C		
9905	9721-84A	9721-84B	9721-84C	9721-84D
9906	9721-84A	9721-84C	9721-84D	

COUNTY OR COUNTY EQUIVALENT

Hopkins county 9721-37

CENSUS TRACT OR BLOCK NUMBERING AREA

9901	9721-37	9903	9721-37
9902	9721-37	9904	9721-37

COUNTY OR COUNTY EQUIVALENT

Logan county 9721-61

CENSUS TRACT OR BLOCK NUMBERING AREA

9901	9721-61	9902	9721-61

COUNTY OR COUNTY EQUIVALENT

McCracken county 9721-14A 9721-14B 9721-14C 9721-14D

CENSUS TRACT OR BLOCK NUMBERING AREA

1	9721-14B	9721-14C		7	9721-14A	9721-14B	9721-14C
2	9721-14B	9721-14C			9721-14D		
3	9721-14B			8	9721-14A	9721-14D	
4	9721-14A	9721-14B		9	9721-14C	9721-14D	
5	9721-14A	9721-14B		103	9721-14D		
6	9721-14B	9721-14C	9721-14D	104	9721-14A	9721-14D	

COUNTY OR COUNTY EQUIVALENT

Madison county 9721-45

CENSUS TRACT OR BLOCK NUMBERING AREA

9901	9721-45	9903	9721-45
9902	9721-45		

COUNTY OR COUNTY EQUIVALENT

Pulaski county.. 9721-29

CENSUS TRACT OR BLOCK NUMBERING AREA

9901	9721-29
9902	9721-29
9903	9721-29

COUNTY OR COUNTY EQUIVALENT

Shelby county.. 9721-87

CENSUS TRACT OR BLOCK NUMBERING AREA

9901	9721-87

COUNTY OR COUNTY EQUIVALENT

Warren county.. 9721-80

CENSUS TRACT OR BLOCK NUMBERING AREA

9901	9721-80
9902	9721-80
9903	9721-80
9904	9721-80
9905	9721-80
9906	9721-80
9907	9721-80

Legend for Index to Block Numbered Areas

MAP SECTIONS

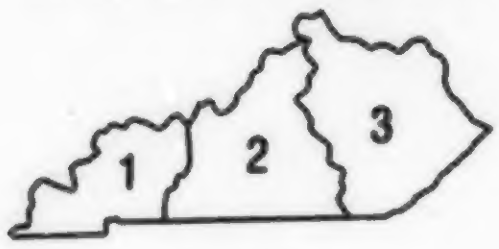

MAP LEGEND

SYMBOLS	TYPE STYLES	GEOGRAPHIC AREAS
	CANADA	Foreign country
	FLORIDA	State
	LEE	County
	Brent	County subdivision
	MIAMI	Incorporated place
	STAPLETON	Census designated place
	Lake Wingra	Major water feature
*		Asterisk following place name indicates place is coextensive with a county subdivision. County subdivision name is shown only when it differs from place name.
		Note: All political boundaries are as of January 1, 1980. Boundaries of small areas may not be depicted exactly due to scale of map. Where boundaries coincide, boundary symbol of higher level geographic area is shown. Those places shown with county subdivision symbol, but identified with type styles for incorporated or census designated places, are treated as county subdivisions for census purposes.
	COLUMBUS	Standard metropolitan statistical area (SMSA)
		Area block numbered as a part of Urbanized Area Program.
		Area block numbered beyond limits of Urbanized Area Program.

Index to Block Numbered Areas—Section 1

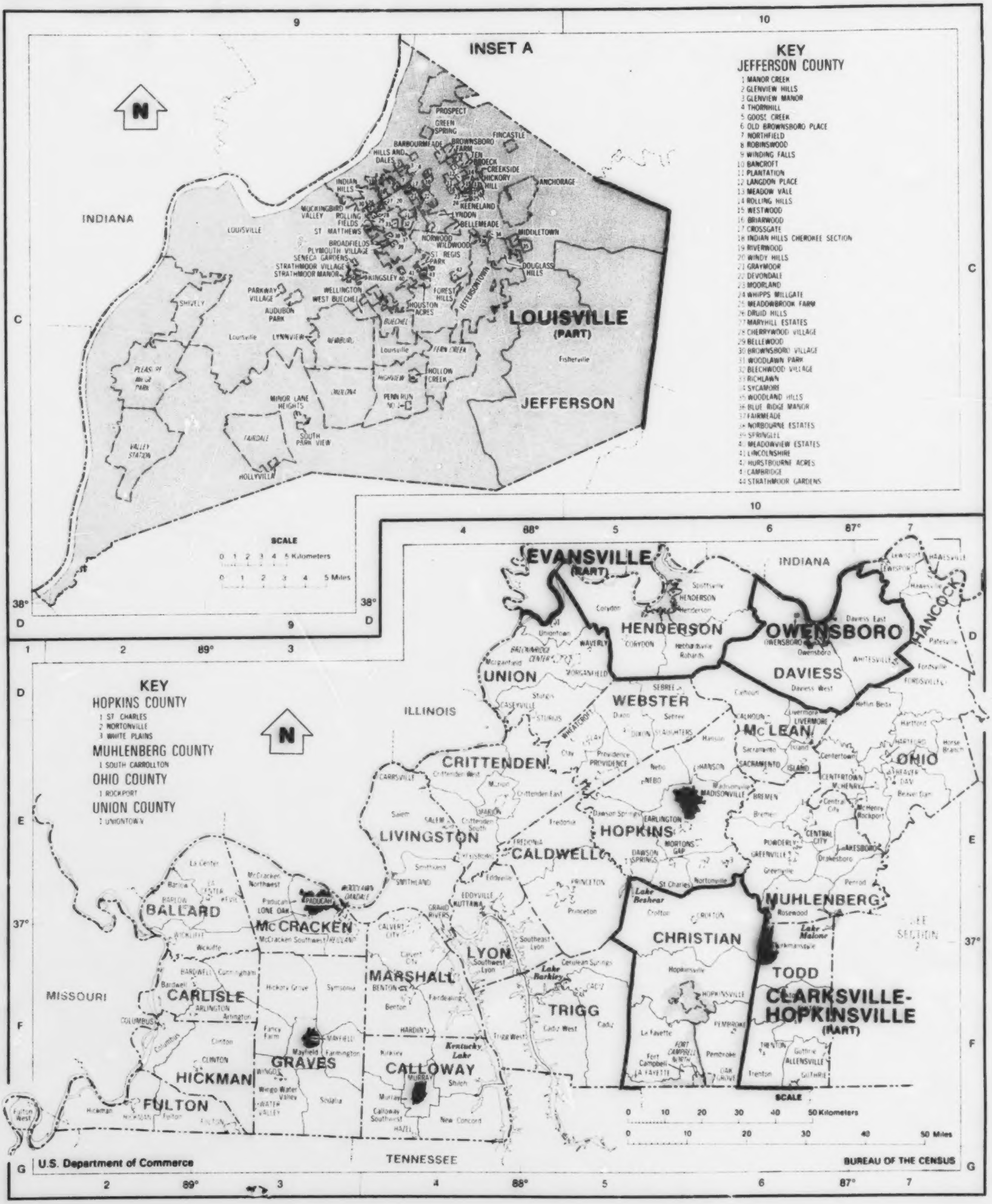

Index to Block Numbered Areas—Section 2

Index to Block Numbered Areas—Section 3

For sale by the Superintendent of Documents, U.S. Government Printing Office, Washington, D.C. 20402

SEE SEPARATE LEGEND FOR CENSUS BOUNDARY SYMBOLS, TYPE STYLES, AND GEOGRAPHIC AREAS
FIPS State/County codes 21/023
1980 Census District Office Number 2524
1980 Census Map Inventory Number 21-0061-01

1980 CENSUS MAP

REVISIONS			
DATE	TYPE	DATE	TYPE
1-1-80	POL/STAT AREAS		

AUGUSTA
BRACKEN COUNTY
KENTUCKY

MICROFILMED FROM BEST AVAILABLE COPY

0.3 0.2 0.1 0 0.3 MILE
500 0 500 1000 1500 2000 FEET
0.3 0.2 0.1 0 0.3 KILOMETER

SHEET 1 OF 1

FLEMINGSBURG
FLEMING COUNTY
KENTUCKY

0.3 0.2 0.1 0 0.3 MILE
500 0 500 1000 1500 2000 2500 FEET
0.5 0.4 0.3 0.2 0.1 0 0.5 KILOMETER

SEE SEPARATE LEGEND FOR CENSUS BOUNDARY SYMBOLS, TYPE STYLES, AND GEOGRAPHIC AREAS

FIPS State/County codes
21 / 069

1980 Census District Office Number
2524

1980 Census Map Inventory Number
21-0685-01

1980 CENSUS MAP

REVISIONS			
DATE	TYPE	DATE	TYPE
1-1-80	POL/STAT AREAS		

U.S. DEPARTMENT OF COMMERCE
BUREAU OF THE CENSUS

MICROFILMED FROM
BEST AVAILABLE COPY

9901
9902
GLASGOW MUNICIPAL AIRPORT
GLASGOW MEMORIAL GARDENS
GLASGOW
31114
(0795)
Glasgow Div.
(010)
Part
SEE SEPARATE LEGEND FOR CENSUS BOUNDARY SYMBOLS, TYPE STYLES, AND GEOGRAPHIC AREAS
FIPS State/County codes
21 / 009
1980 Census District Office Number
2521
1980 Census Map Inventory Number
21 - 0795 - 01
N
GLASGOW
BARREN COUNTY
KENTUCKY
MICROFILMED FROM
BEST AVAILABLE COPY
1980 CENSUS MAP
REVISIONS
DATE TYPE DATE TYPE
1-1-80 POL/STAT AREAS
0.5 0.4 0.3 0.2 0.1 0 0.5 MILE
1000 0 1000 2000 3000 4000 FEET
0.5 0 1 KILOMETER

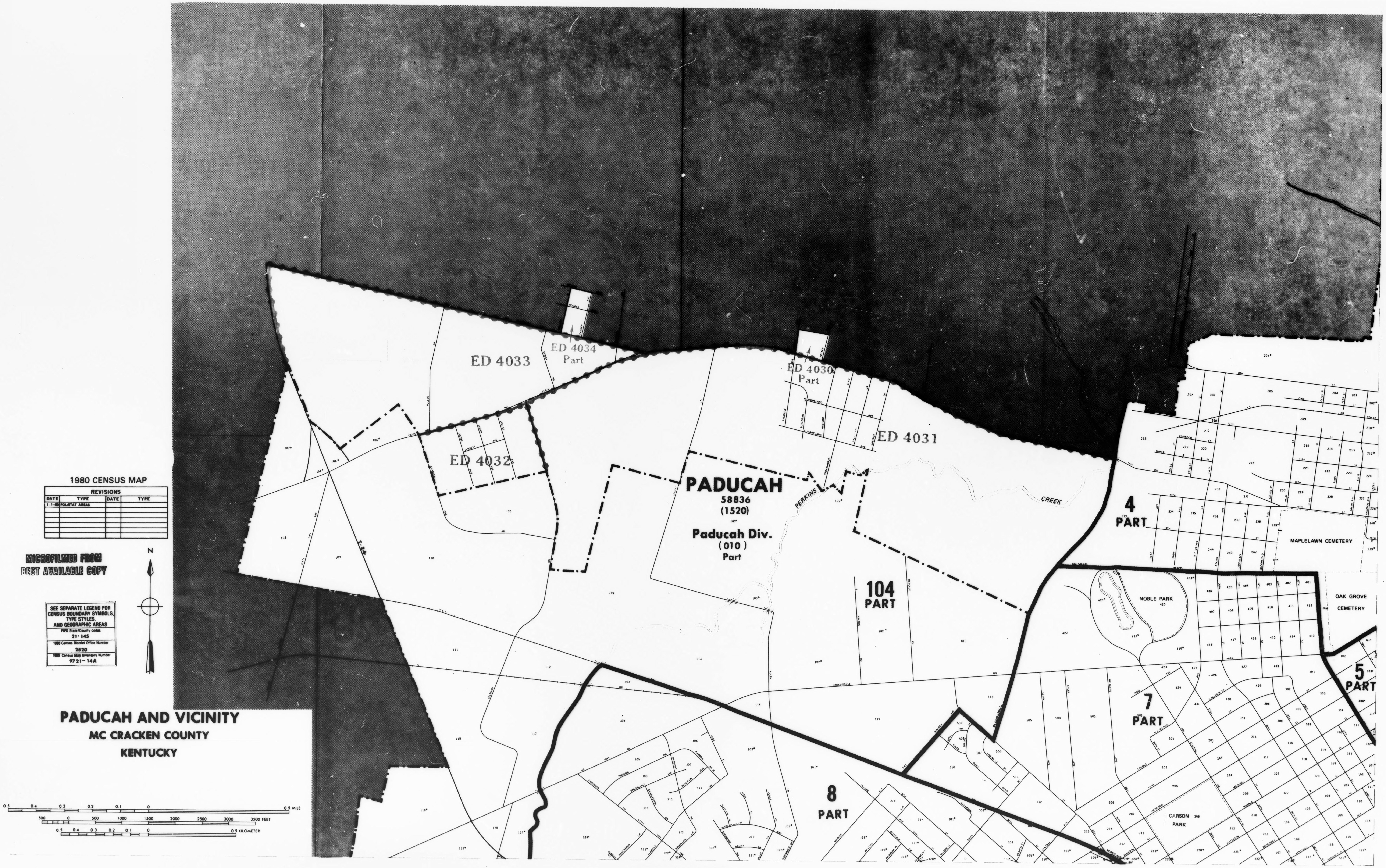

U.S. DEPARTMENT OF COMMERCE
BUREAU OF THE CENSUS

SHEET 1 OF 4

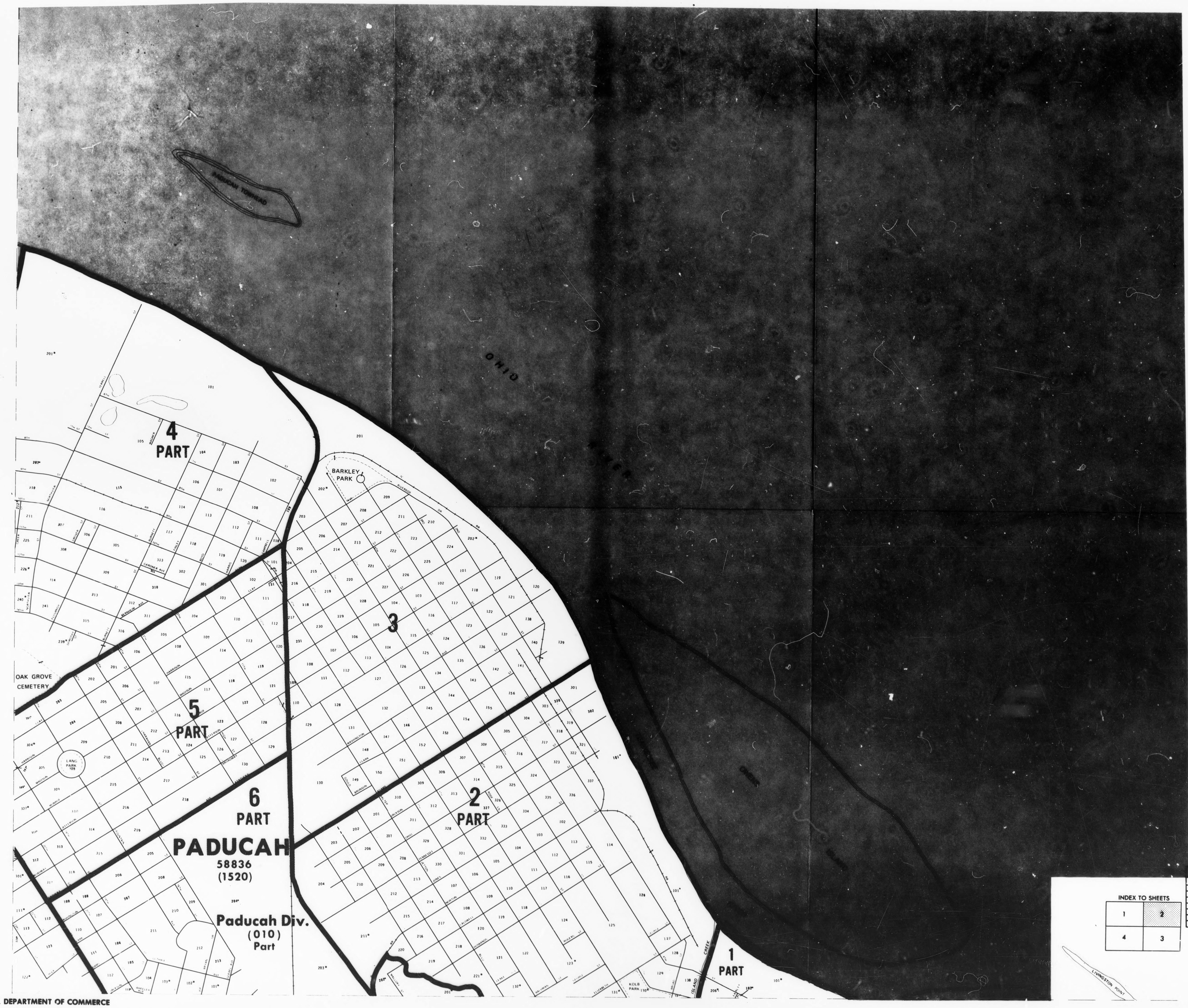

SEE SEPARATE LEGEND FOR CENSUS BOUNDARY SYMBOLS, TYPE STYLES, AND GEOGRAPHIC AREAS

FIPS State/County codes 21/145

1980 Census District Office Number 2520

1980 Census Map Inventory Number 9721-14 B

INDEX TO SHEETS

1	2
4	3

1980 CENSUS MAP

REVISIONS

DATE	TYPE	DATE	TYPE
1-1-80	POL/STAT AREAS		

PADUCAH AND VICINITY

McCRACKEN COUNTY

KENTUCKY

MICROFILMED FROM BEST AVAILABLE COPY

0.5 0.4 0.3 0.2 0.1 0 0.5 MILE

500 0 500 1000 1500 2000 2500 3000 3500 FEET

0.5 0.4 0.3 0.2 0.1 0 0.5 KILOMETER

U.S. DEPARTMENT OF COMMERCE
BUREAU OF THE CENSUS

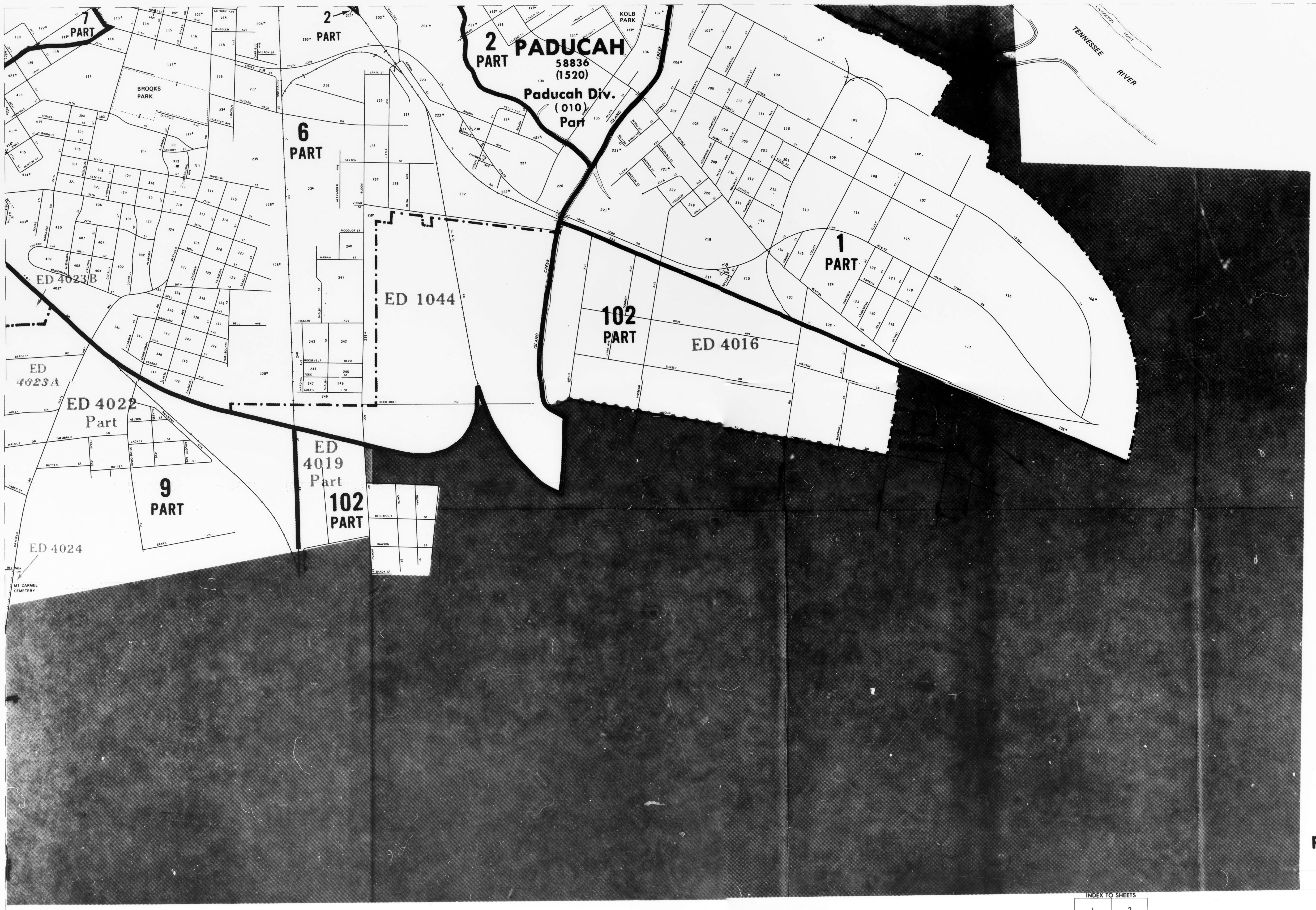

N

SEE SEPARATE LEGEND FOR CENSUS BOUNDARY SYMBOLS, TYPE STYLES, AND GEOGRAPHIC AREAS

FIPS State/County codes
21/145

1980 Census District Office Number
2520

1980 Census Map Inventory Number
9721-14 C

PADUCAH AND VICINITY
McCRACKEN COUNTY
KENTUCKY

MICROFILMED FROM BEST AVAILABLE COPY

INDEX TO SHEETS

1	2
4	3

1980 CENSUS MAP

REVISIONS

DATE	TYPE	DATE	TYPE
1-1-80	POL/STAT AREAS		

0.5 MILE — 500 0 500 1000 1500 2000 2500 3000 3500 FEET — 0.5 KILOMETER

U.S. DEPARTMENT OF COMMERCE
BUREAU OF THE CENSUS

OF

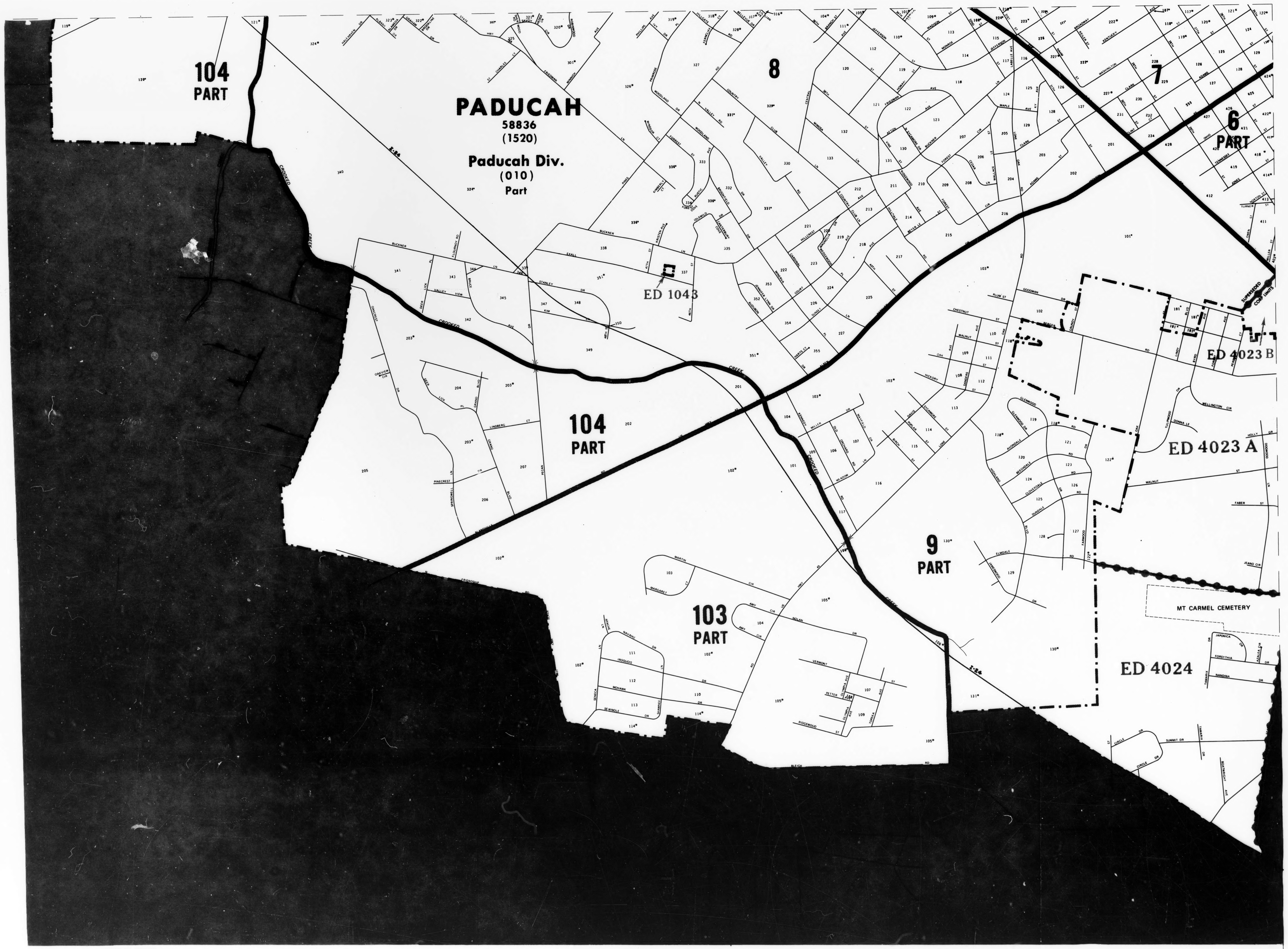

N

SEE SEPARATE LEGEND FOR CENSUS BOUNDARY SYMBOLS, TYPE STYLES, AND GEOGRAPHIC AREAS

FIPS State/County codes 21-145

1980 Census District Office Number 2520

1980 Census Map Inventory Number 9721-14D

MICROFILMED FROM BEST AVAILABLE COPY

PADUCAH AND VICINITY
McCRACKEN COUNTY
KENTUCKY

0.5 MILE · 3500 FEET · 0.5 KILOMETER

INDEX TO SHEETS

1	2
4	3

1980 CENSUS MAP

REVISIONS

DATE	TYPE	DATE	TYPE
1-1-80	POL/STAT AREAS		

U.S. DEPARTMENT OF COMMERCE
BUREAU OF THE CENSUS

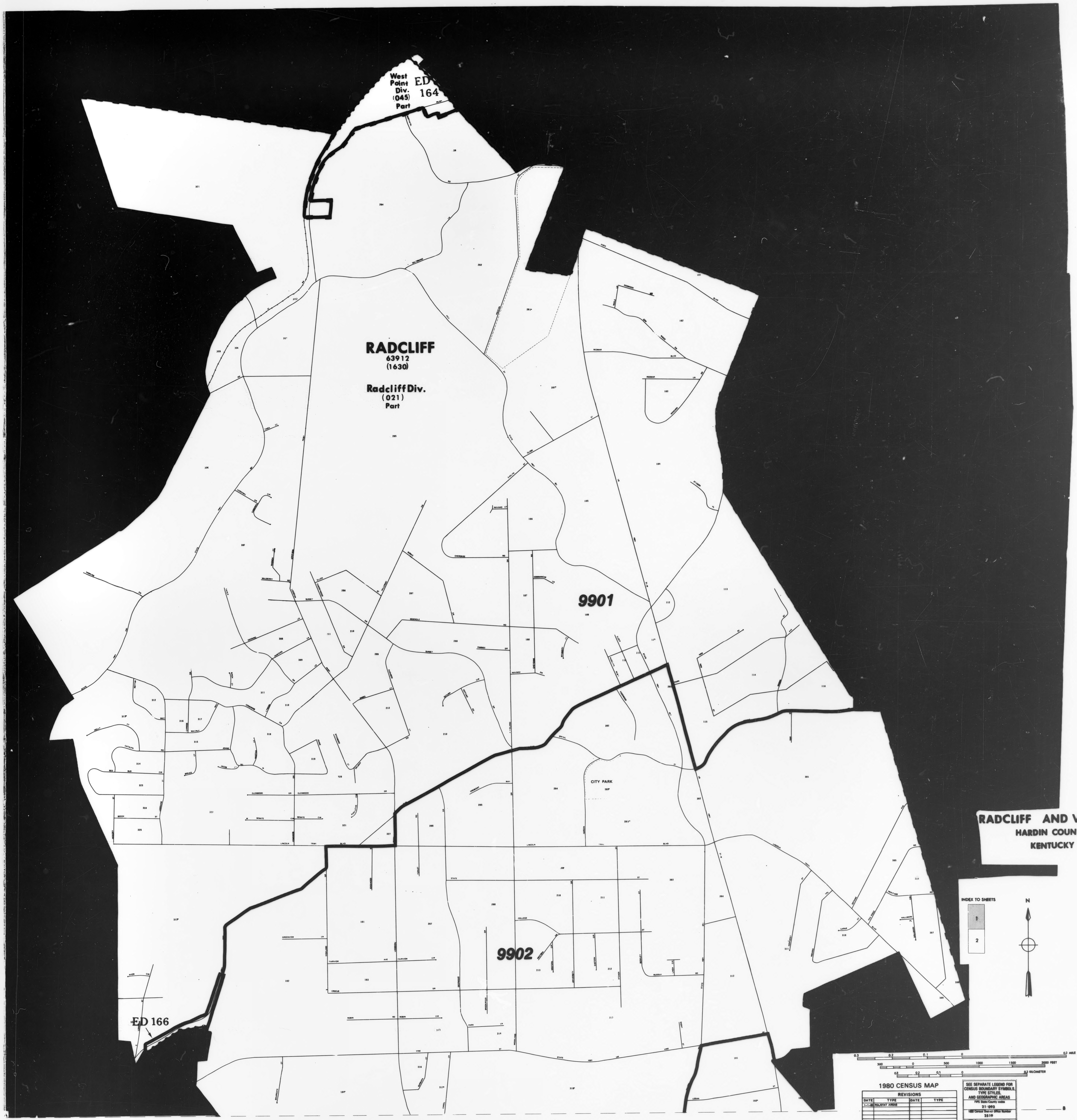

RADCLIFF AND VICI

HARDIN COUNTY
KENTUCKY

1980 CENSUS MAP

REVISIONS			
DATE	TYPE	DATE	TYPE
1-1-80	POL/STAT AREAS		

SEE SEPARATE LEGEND FOR CENSUS BOUNDARY SYMBOLS, TYPE STYLES, AND GEOGRAPHIC AREAS

FIPS State/County codes
21/093

1980 Census District Office Number
2519

1980 Census Map Inventory Number
9721-28A

DEPARTMENT OF COMMERCE
BUREAU OF THE CENSUS

MICROFILMED FROM
BEST AVAILABLE COPY

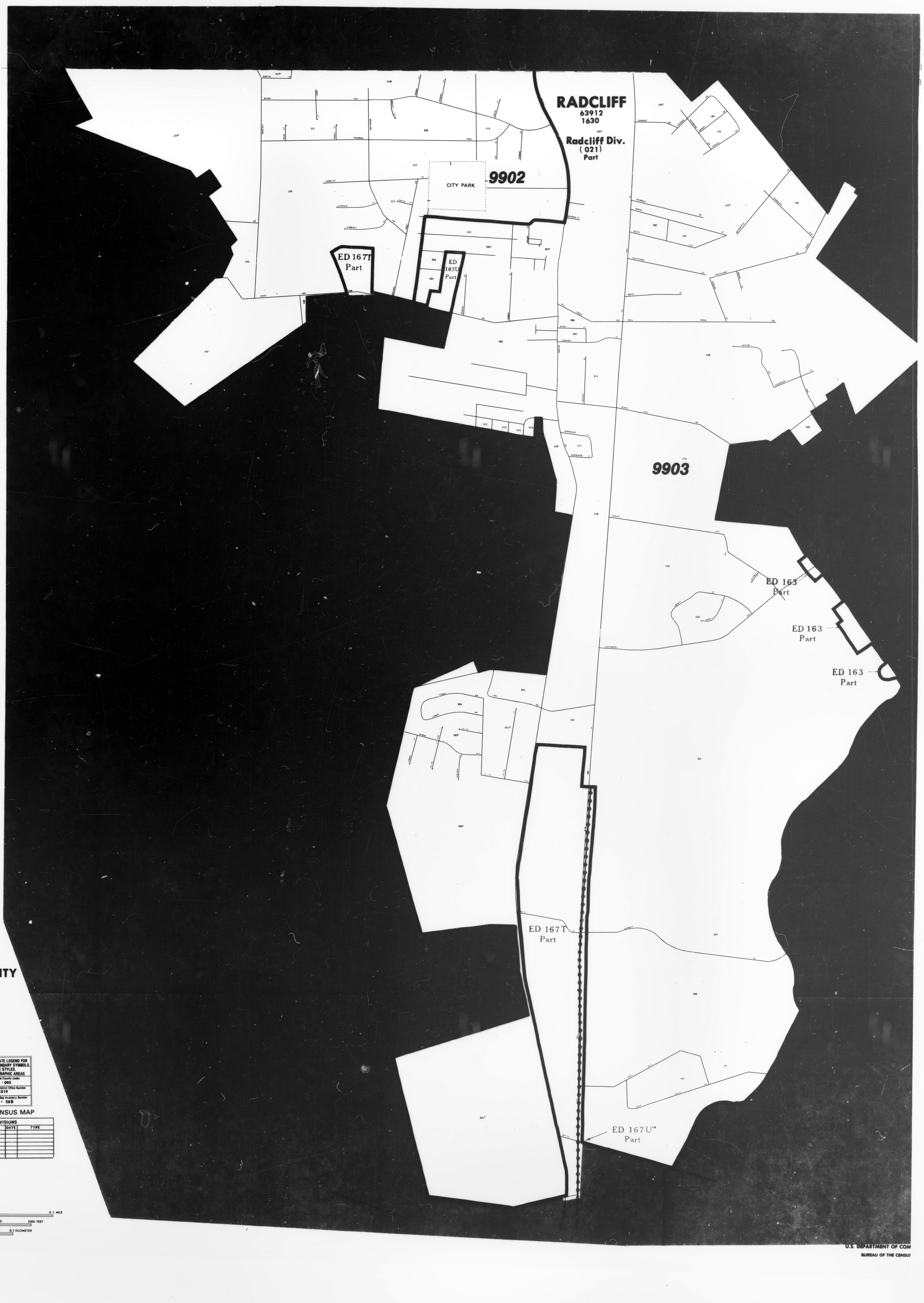

RADCLIFFE AND VICINITY
HARDIN COUNTY
KENTUCKY

MICROFILMED FROM
BEST AVAILABLE COPY

N

SEE SEPARATE LEGEND FOR CENSUS BOUNDARY SYMBOLS, TYPE STYLES, AND GEOGRAPHIC AREAS

FIPS State/County codes
21 / 093

1980 Census District Office Number
2519

1980 Census Map Inventory Number
9721 - 28B

INDEX TO SHEETS

1
2

1980 CENSUS MAP

REVISIONS			
DATE	TYPE	DATE	TYPE
1-1-80	POL/STAT AREAS		

0.3 0.2 0.1 0 0.3 MILE
500 0 500 1000 1500 2000 FEET
0.3 0.2 0.1 0 0.3 KILOMETER

F 2

U.S. DEPARTMENT OF COM
BUREAU OF THE CENSUS

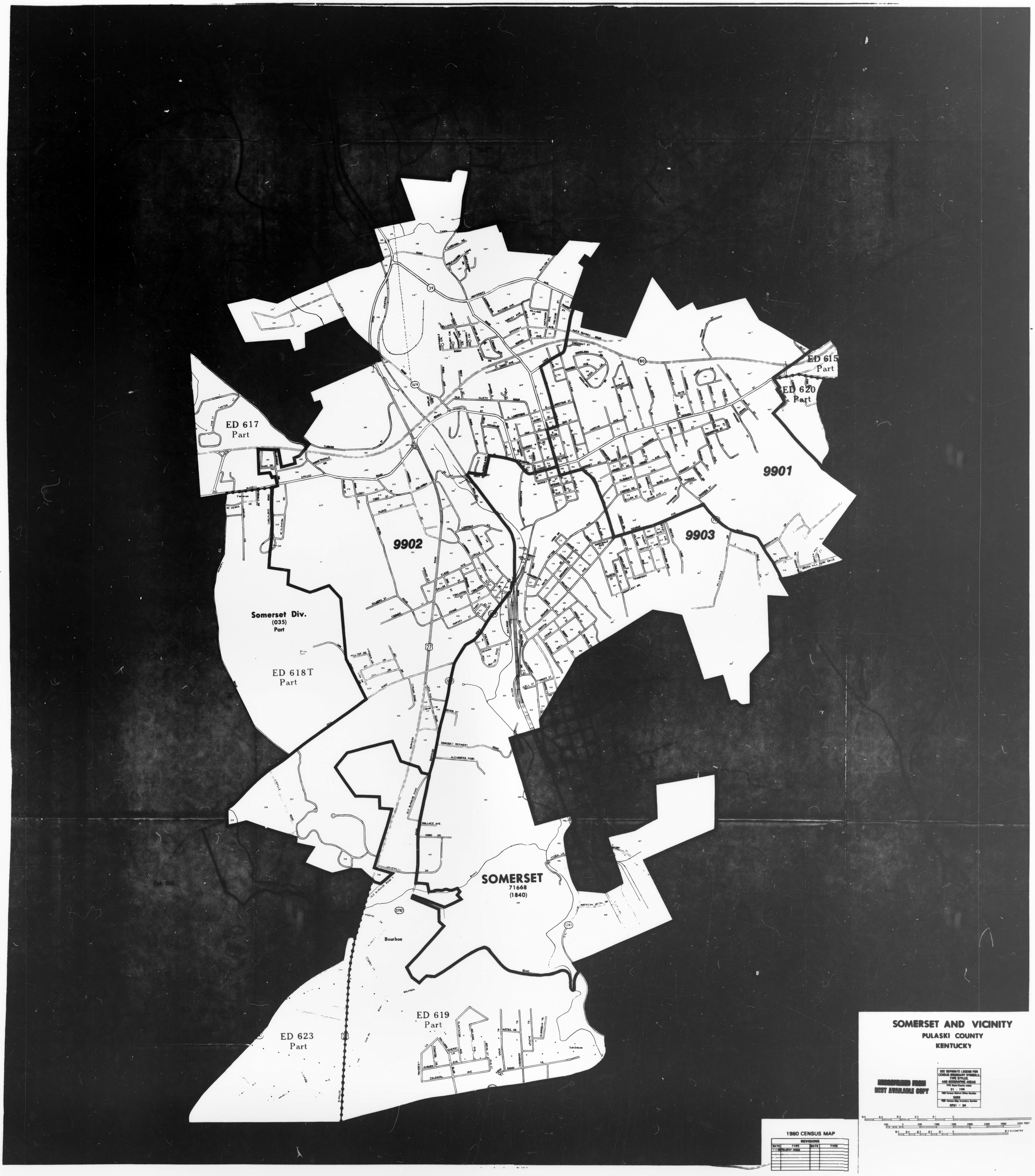
SOMERSET AND VICINITY
PULASKI COUNTY
KENTUCKY
MICROFILMED FROM
BEST AVAILABLE COPY
SEE SEPARATE LEGEND FOR CENSUS BOUNDARY SYMBOLS, TYPE STYLES, AND GEOGRAPHIC AREAS
FIPS State/County codes
21 / 199
1980 Census District Office Number
2523
1980 Census Map Inventory Number
9721 - 29
3500 FEET
0.5 KILOMETER
1980 CENSUS MAP
REVISIONS
DATE
TYPE
DATE
TYPE
SOMERSET
71668
(1840)
9901
9902
9903
Somerset Div.
(035)
Part
ED 617
Part
ED 618T
Part
ED 619
Part
ED 620
Part
ED 615
Part
ED 623
Part
Bourbon

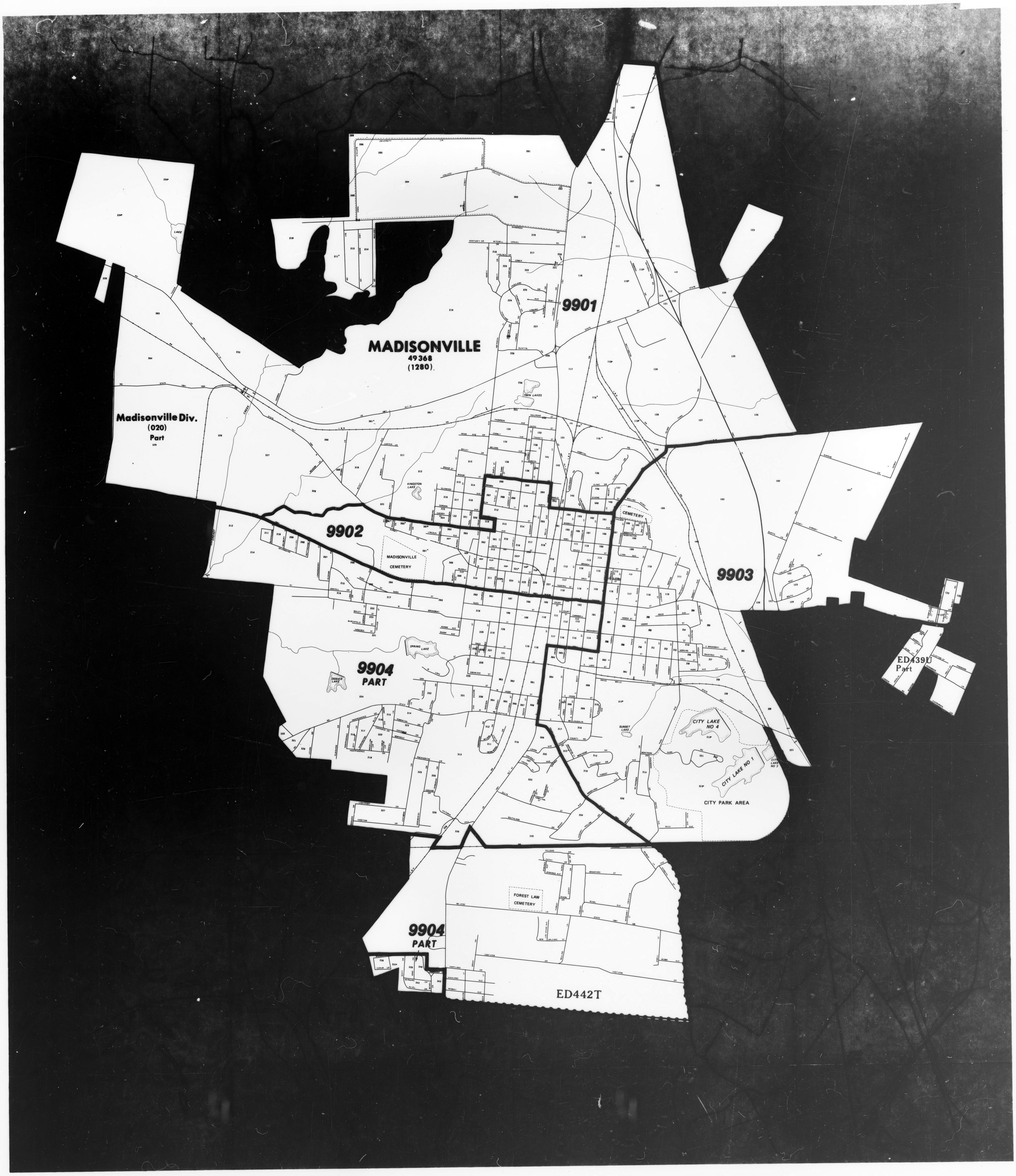

N

MICROFILMED FROM BEST AVAILABLE COPY

1980 CENSUS MAP

REVISIONS			
DATE	TYPE	DATE	TYPE
1-1-80	POL/STAT AREAS		

SEE SEPARATE LEGEND FOR CENSUS BOUNDARY SYMBOLS, TYPE STYLES, AND GEOGRAPHIC AREAS

FIPS State/County codes
21 / 107

1980 Census District Office Number
2520

1980 Census Map Inventory Number
9721 - 37

MADISONVILLE AND VICINITY
HOPKINS COUNTY
KENTUCKY

0.5 0.4 0.3 0.2 0.1 0 0.5 MILE
1000 0 1000 2000 3000 4000 FEET
1 0.5 0 1 KILOMETER

U.S. DEPARTMENT OF COMMERCE
BUREAU OF THE CENSUS

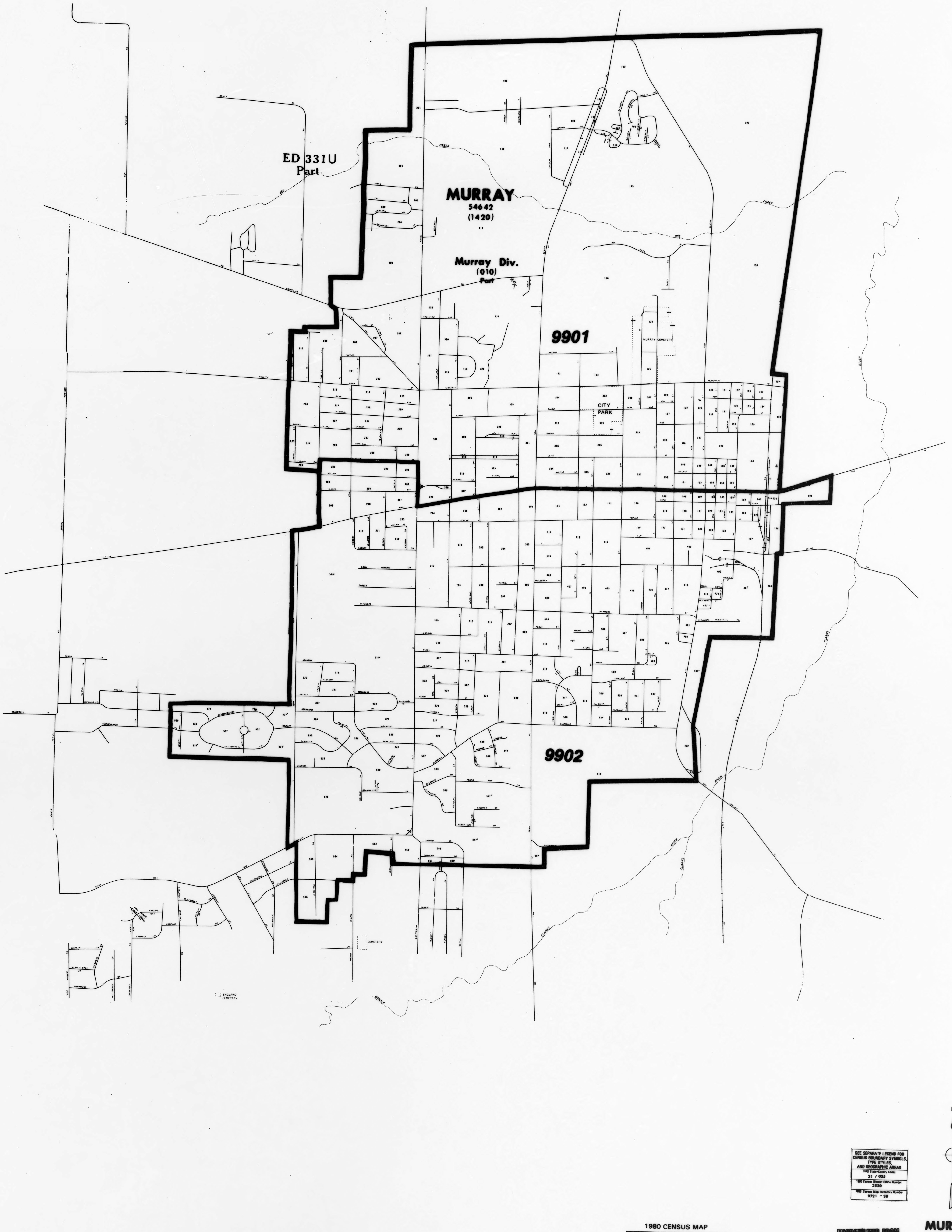

SEE SEPARATE LEGEND FOR CENSUS BOUNDARY SYMBOLS, TYPE STYLES, AND GEOGRAPHIC AREAS

FIPS State/County codes 21 / 035
1980 Census District Office Number 2520
1980 Census Map Inventory Number 9721 - 38

N

MURRAY AND VICINITY
CALLOWAY COUNTY
KENTUCKY

MICROFILMED FROM BEST AVAILABLE COPY

1980 CENSUS MAP

REVISIONS			
DATE	TYPE	DATE	TYPE
1-1-80	POL/STAT AREAS		

0.5 0.4 0.3 0.2 0.1 0 0.5 MILE
500 0 500 1000 1500 2000 2500 3000 3500 FEET
0.5 0.4 0.3 0.2 0.1 0 0.5 KILOMETER

U.S. DEPARTMENT OF COMMERCE
BUREAU OF THE CENSUS

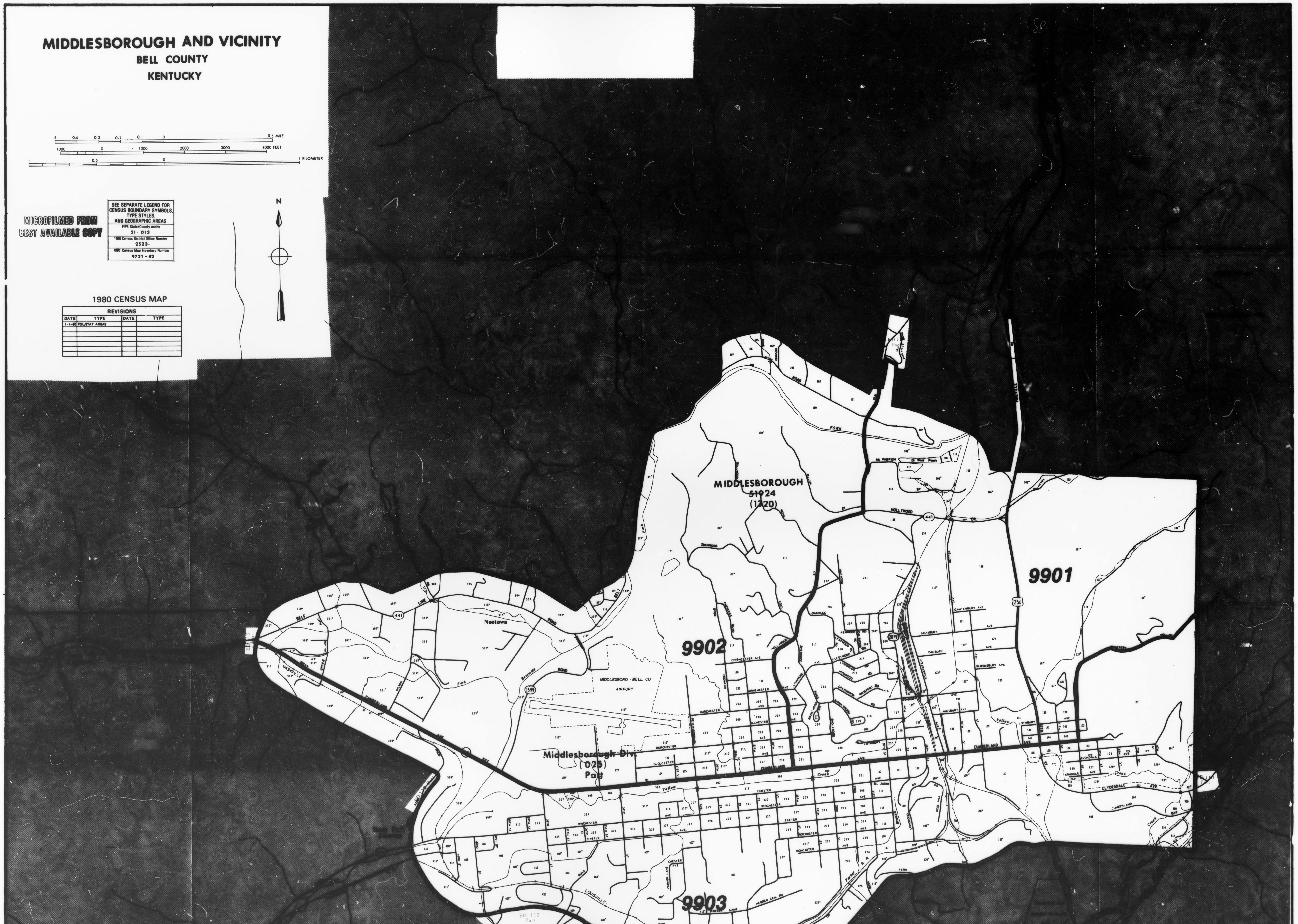

MIDDLESBOROUGH AND VICINITY
BELL COUNTY
KENTUCKY
.5 0.4 0.3 0.2 0.1 0 0.5 MILE
1000 0 1000 2000 3000 4000 FEET
1 0.5 0 1 KILOMETER
MICROFILMED FROM BEST AVAILABLE COPY
SEE SEPARATE LEGEND FOR CENSUS BOUNDARY SYMBOLS, TYPE STYLES, AND GEOGRAPHIC AREAS
FIPS State/County codes
21 / 013
1980 Census District Office Number
2523-
1980 Census Map Inventory Number
9721 - 42
N
1980 CENSUS MAP
REVISIONS
DATE TYPE DATE TYPE
1-1-80 POL/STAT AREAS
MIDDLESBOROUGH
51924
(1270)
9901
9902
9903
Middlesborough Div.
(025)
Part
MIDDLESBORO - BELL CO
AIRPORT
Noetown
CUMBERLAND
HOLLYWOOD

RICHMOND AND VICINITY
MADISON COUNTY
KENTUCKY

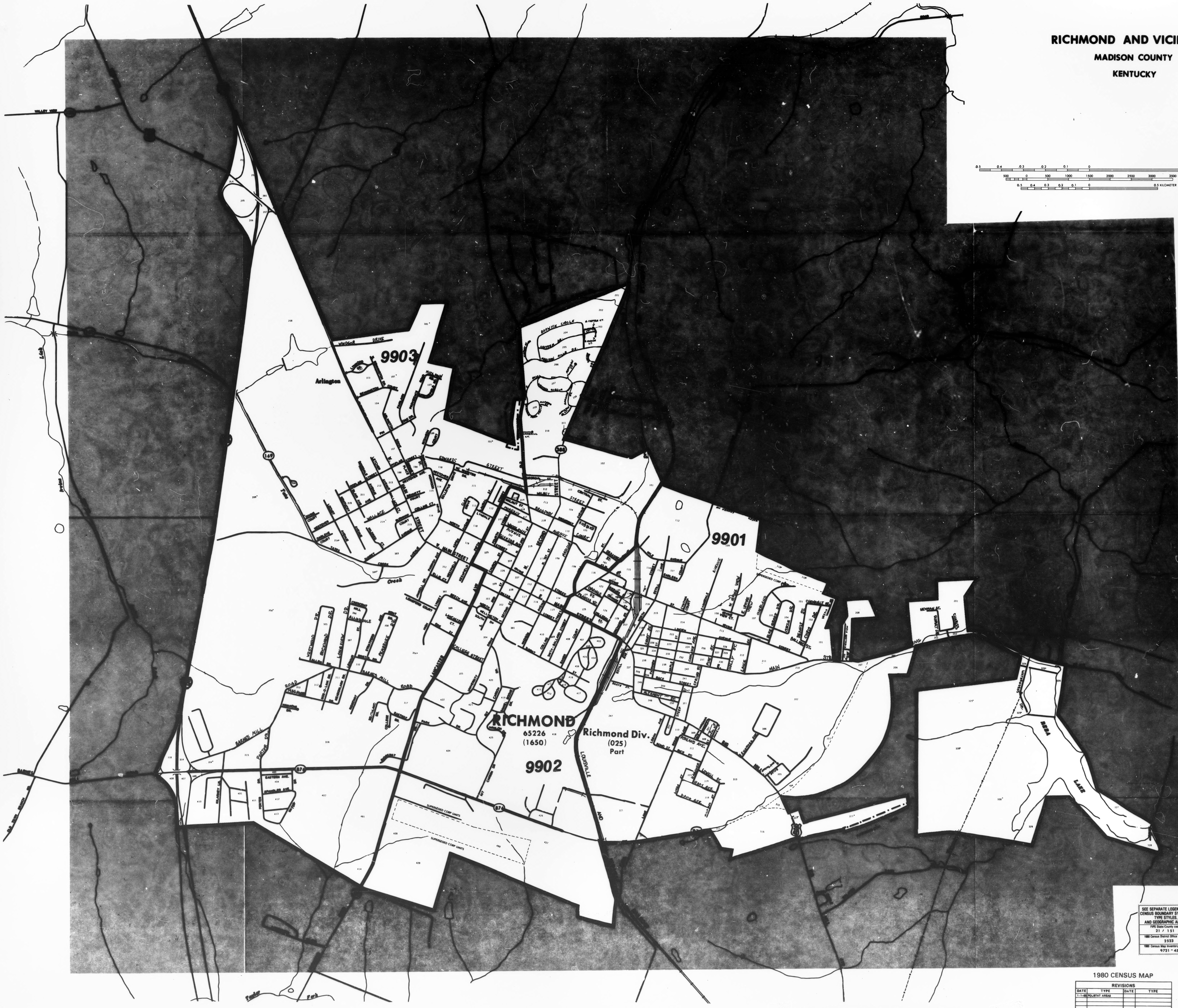

MICROFILMED FROM
BEST AVAILABLE COPY

best copy available

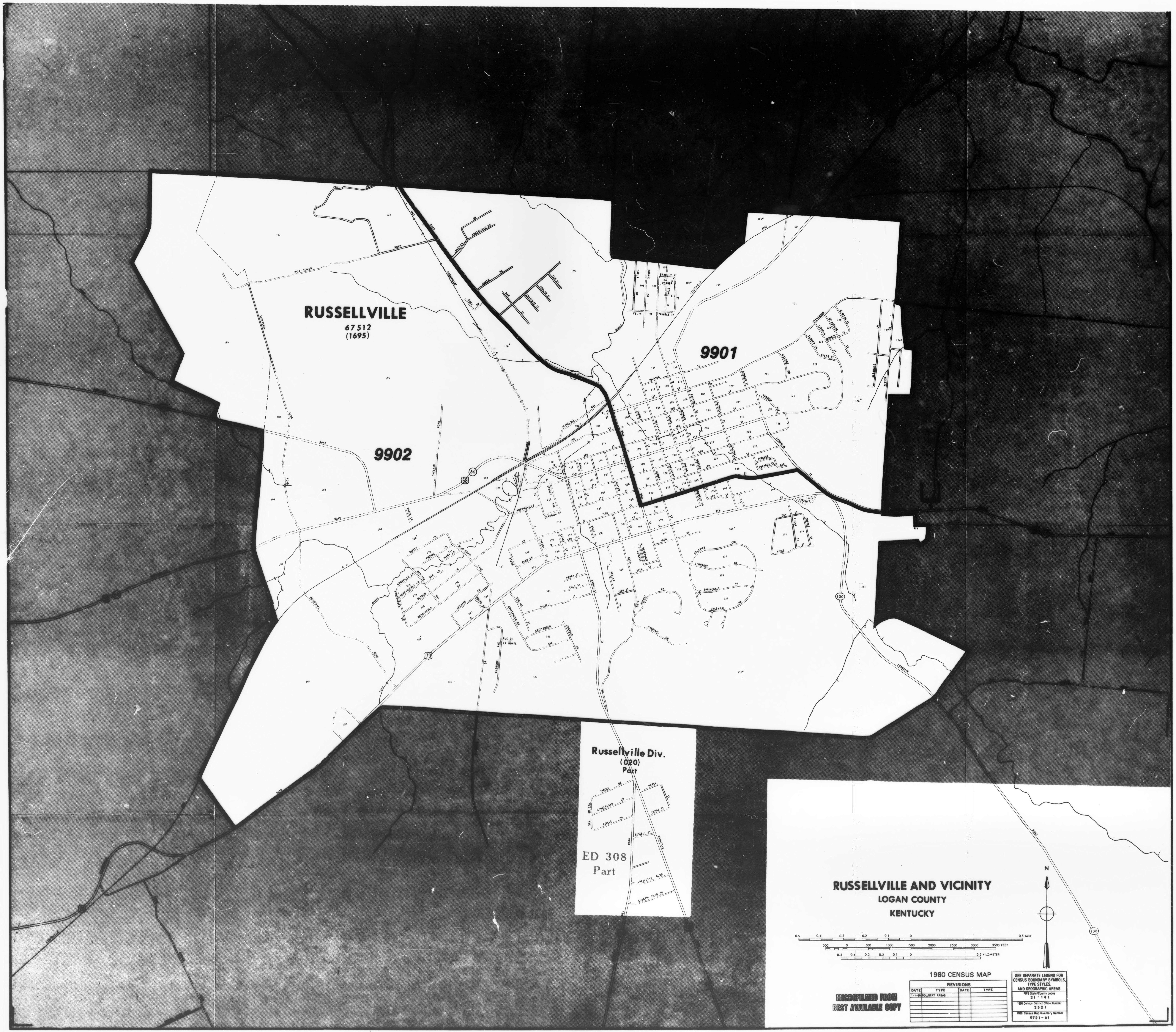
RUSSELLVILLE
67512
(1695)
9901
9902
Russellville Div.
(020)
Part
ED 308
Part
RUSSELLVILLE AND VICINITY
LOGAN COUNTY
KENTUCKY
N
0.5 MILE
3500 FEET
0.5 KILOMETER
1980 CENSUS MAP
REVISIONS
DATE TYPE DATE TYPE
1-1-80 POL/STAT AREAS
SEE SEPARATE LEGEND FOR CENSUS BOUNDARY SYMBOLS, TYPE STYLES, AND GEOGRAPHIC AREAS
FIPS State/County codes
21 / 141
1980 Census District Office Number
2521
1980 Census Map Inventory Number
9721-61
MICROFILMED FROM
BEST AVAILABLE COPY


SEE SEPARATE LEGEND FOR CENSUS BOUNDARY SYMBOLS, TYPE STYLES, AND GEOGRAPHIC AREAS
FIPS State/County codes
21 / 021
1990 Census District Office Number
2521
1990 Census Map Inventory Number
9721 - 69A
N
MICROFILMED FROM BEST AVAILABLE COPY
SHEET 1 OF 2
INDEX TO SHEETS
2
DANVILLE AND VICINITY
BOYLE COUNTY
KENTUCKY
0.3 MILE
2500 FEET
0.5 KILOMETER
PARK
DANVILLE
19882
(0515)
9902
Danville Div.
(005)
Part
9901
BELLEVUE
CEMETERY
SUPERSEDED CORP LIMITS
U.S. DEPARTMENT OF COMMERCE
BUREAU OF THE CENSUS
1 OF 2

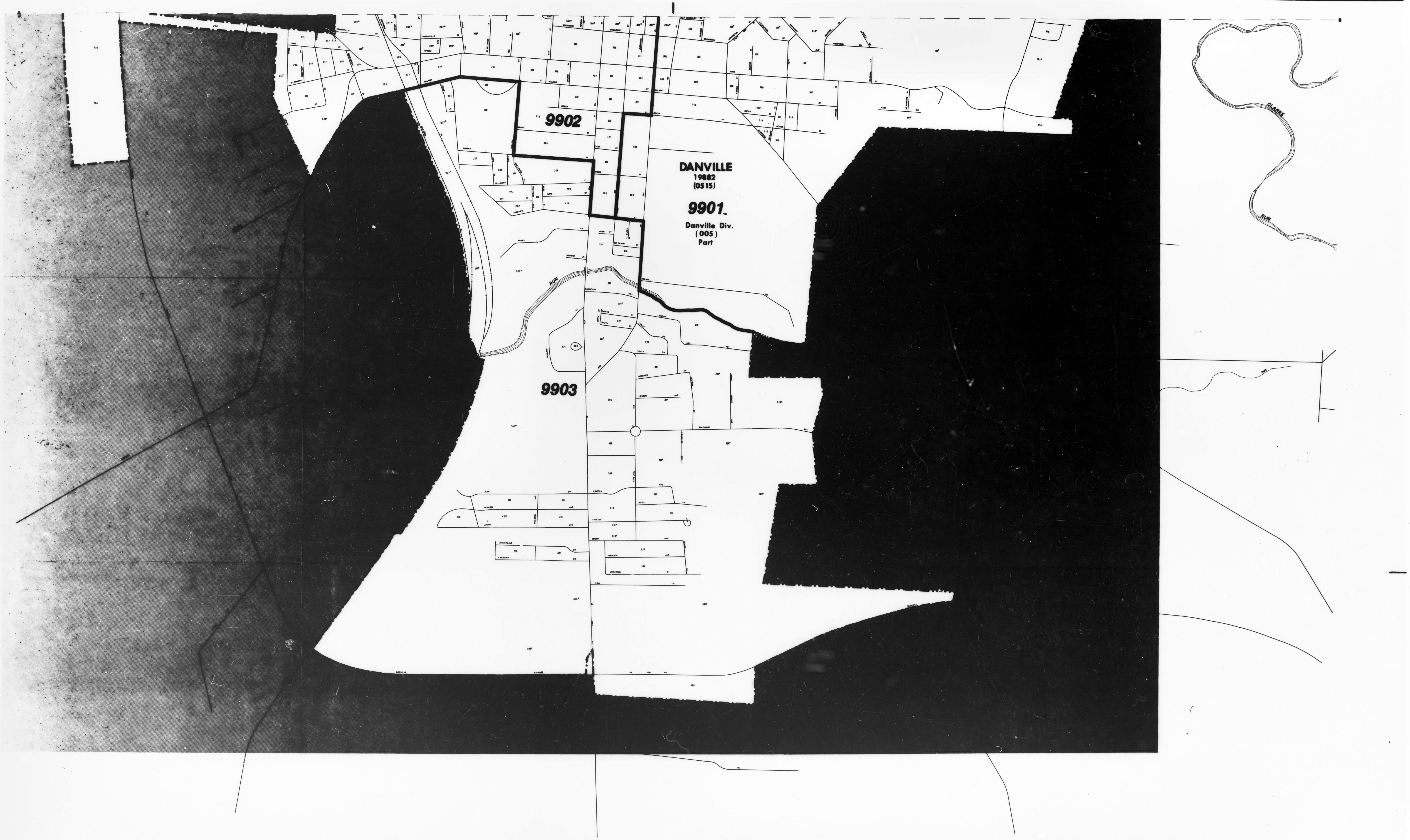

N

SEE SEPARATE LEGEND FOR CENSUS BOUNDARY SYMBOLS, TYPE STYLES, AND GEOGRAPHIC AREAS

FIPS State/County codes
21/021

1980 Census District Office Number
3821

1980 Census Map Inventory Number
9731 - 6NB

SHEET 2 OF 2

INDEX TO SHEETS

1
2

DANVILLE AND VICINITY
BOYLE COUNTY
KENTUCKY

MICROFILMED FROM BEST AVAILABLE COPY

1980 CENSUS MAP

REVISIONS			
DATE	TYPE	DATE	TYPE

0.3 — 0.2 — 0.1 — 0 — 0.3 MILE
500 — 0 — 500 — 1000 — 1500 — 2000 — 2500 FEET
0.5 — 0.4 — 0.3 — 0.2 — 0.1 — 0 — 0.5 KILOMETER

U.S. DEPARTMENT OF COMMERCE
BUREAU OF THE CENSUS

best copy available

best copy available

BOWLING GREEN AND VICINITY
WARREN COUNTY
KENTUCKY

1980 CENSUS MAP

best copy available

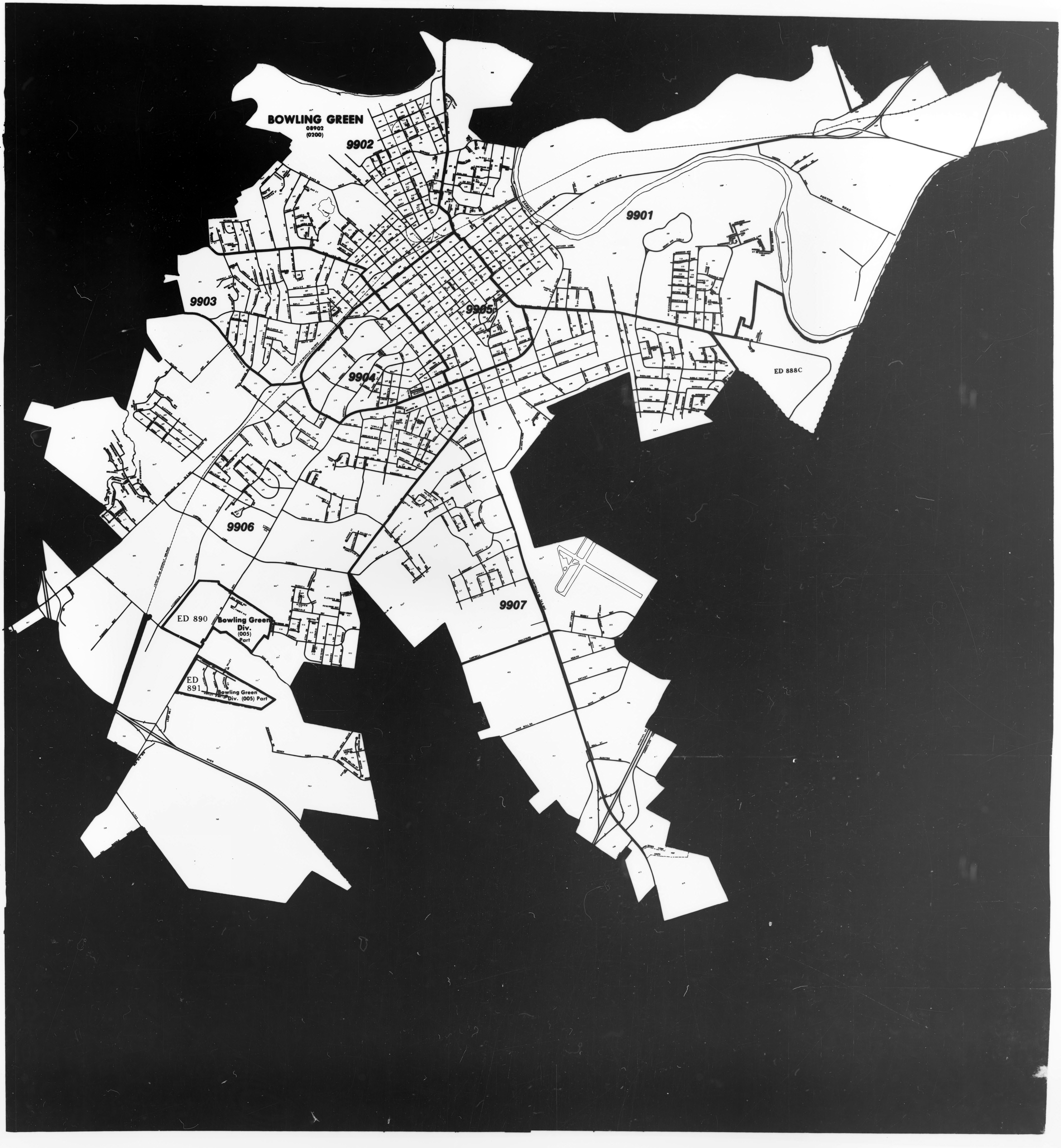

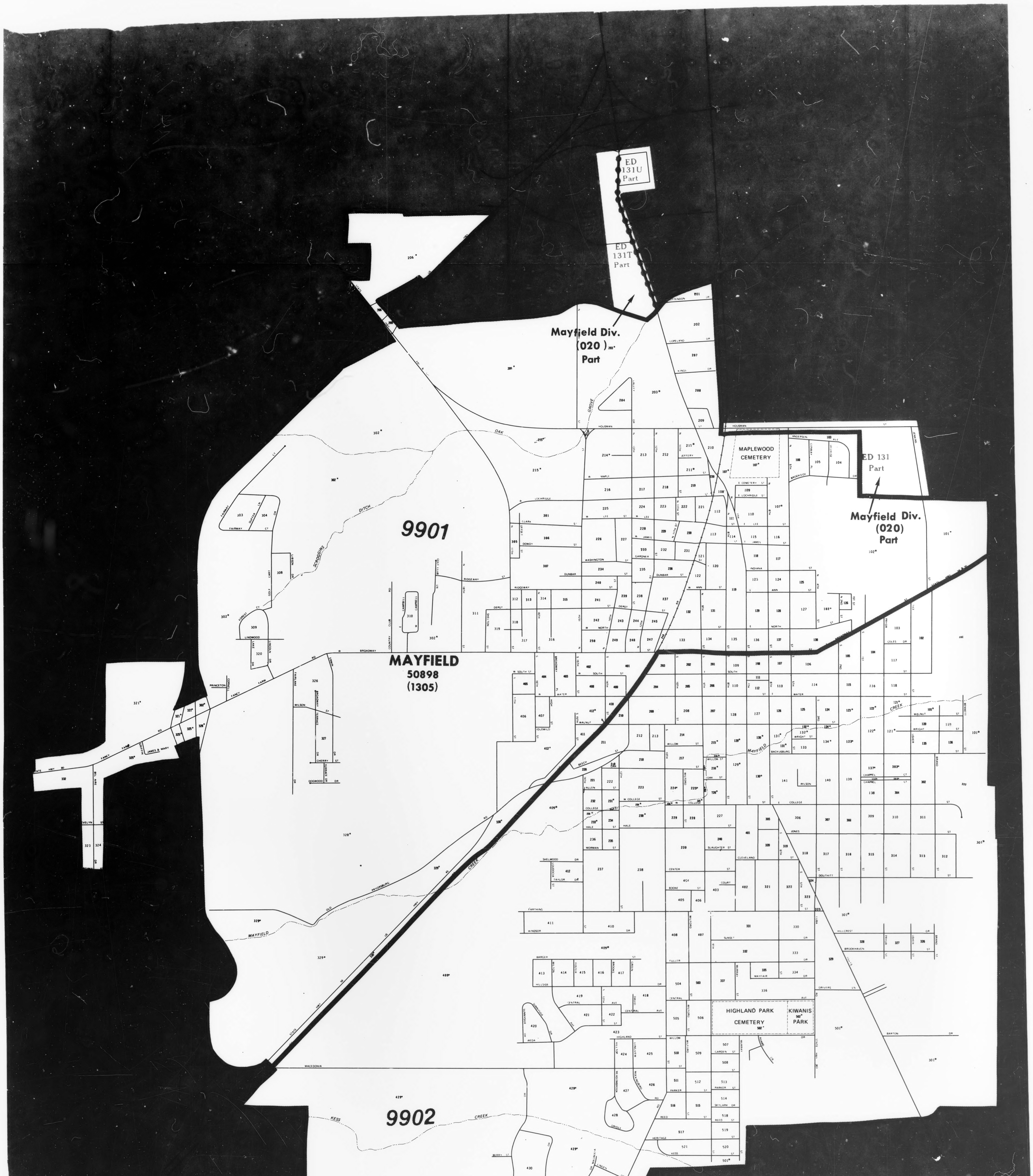

MICROFILMED FROM BEST AVAILABLE COPY

SEE SEPARATE LEGEND FOR CENSUS BOUNDARY SYMBOLS, TYPE STYLES, AND GEOGRAPHIC AREAS

FIPS State/County codes 21 / 083

1980 Census District Office Number 2520

1980 Census Map Inventory Number 9721-81

N

1980 CENSUS MAP

REVISIONS			
DATE	TYPE	DATE	TYPE
1-1-80	POLISTAT AREAS		

MAYFIELD

GRAVES COUNTY

KENTUCKY

0.5 0.4 0.3 0.2 0.1 0 0.5 MILE

500 0 500 1000 1500 2000 2500 3000 3500 FEET

0.5 0.4 0.3 0.2 0.1 0 0.5 KILOMETER

U.S. DEPARTMENT OF COMMERCE
BUREAU OF THE CENSUS

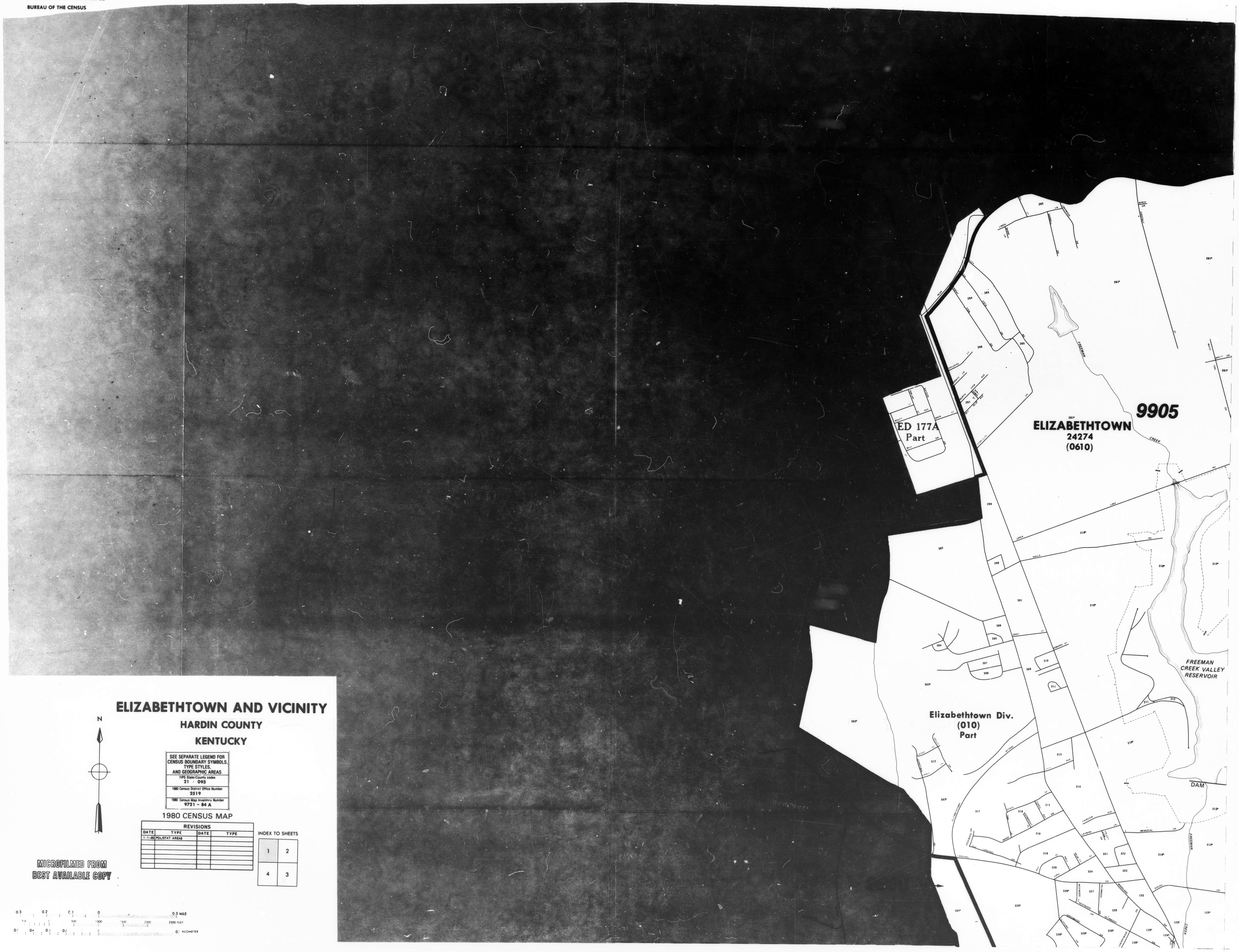
9905
ELIZABETHTOWN
24274
(0610)
ED 177A
Part
Elizabethtown Div.
(010)
Part
FREEMAN
CREEK VALLEY
RESERVOIR
DAM
ELIZABETHTOWN AND VICINITY
HARDIN COUNTY
KENTUCKY
N
SEE SEPARATE LEGEND FOR CENSUS BOUNDARY SYMBOLS, TYPE STYLES, AND GEOGRAPHIC AREAS
FIPS State/County codes
21 / 093
1980 Census District Office Number
2519
1980 Census Map Inventory Number
9721 - 84 A
1980 CENSUS MAP
REVISIONS
DATE
TYPE
1-1-80
POL/STAT AREAS
INDEX TO SHEETS
1
2
4
3
MICROFILMED FROM
BEST AVAILABLE COPY
0.3 MILE
2500 FEET
KILOMETER


U.S. DEPARTMENT OF COMMERCE
BUREAU OF THE CENSUS
ELIZABETHTOWN
24274
0610
Elizabethtown Div.
(010)
Part
9905
9904
FREEMAN CREEK
VALLEY RESERVOIR
CITY PARK
DAM
MICROFILMED FROM
BEST AVAILABLE COPY
SEE SEPARATE LEGEND FOR
CENSUS BOUNDARY SYMBOLS,
TYPE STYLES,
AND GEOGRAPHIC AREAS
FIPS State/County codes
21 / 093
1980 Census District Office Number
2519
1980 Census Map Inventory Number
9721 - 84 B
N
1980 CENSUS MAP
REVISIONS
DATE
TYPE
DATE
TYPE
1-1-80
POL/STAT AREAS
INDEX TO SHEETS
1
2
4
3
ELIZABETHTOWN AND VICINITY
HARDIN COUNTY
KENTUCKY
0.3 MILE
2500 FEET
KILOMETER
2 OF 4

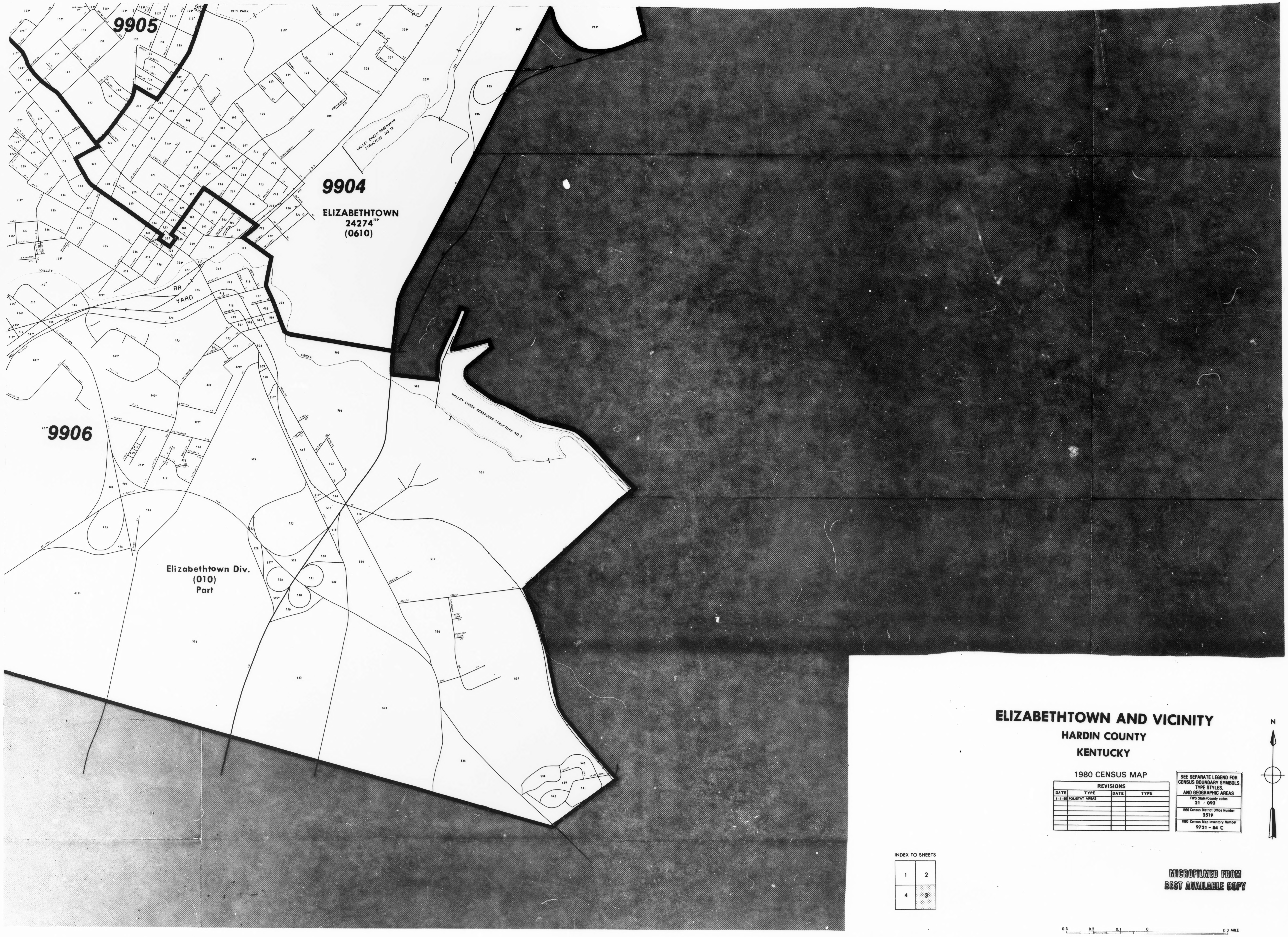

ELIZABETHTOWN AND VICINITY

HARDIN COUNTY

KENTUCKY

1980 CENSUS MAP

REVISIONS			
DATE	TYPE	DATE	TYPE
1-1-80	POL/STAT AREAS		

SEE SEPARATE LEGEND FOR CENSUS BOUNDARY SYMBOLS, TYPE STYLES, AND GEOGRAPHIC AREAS

FIPS State/County codes
21 / 093

1980 Census District Office Number
2519

1980 Census Map Inventory Number
9721 - 84 C

N

INDEX TO SHEETS

1	2
4	3

MICROFILMED FROM
BEST AVAILABLE COPY

U.S. DEPARTMENT OF COMMERCE
BUREAU OF THE CENSUS

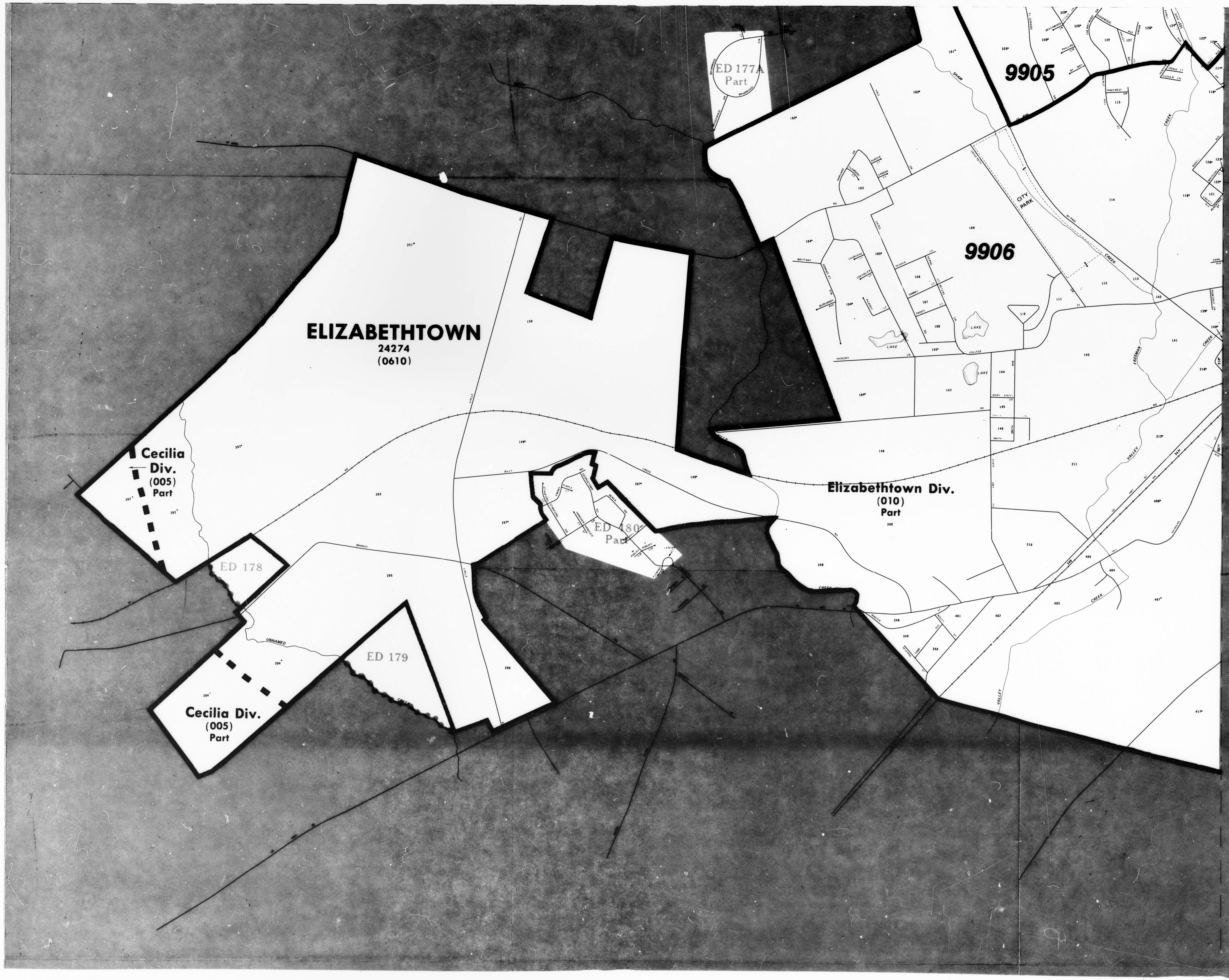

1980 CENSUS MAP

REVISIONS			
DATE	TYPE	DATE	TYPE
1-1-80	POL/STAT AREAS		

SEE SEPARATE LEGEND FOR CENSUS BOUNDARY SYMBOLS, TYPE STYLES, AND GEOGRAPHIC AREAS

FIPS State/County codes
21/093

1980 Census District Office Number
2519

1980 Census Map Inventory Number
9721 - 84 D

MICROFILMED FROM
BEST AVAILABLE COPY

INDEX TO SHEETS

1	2
4	3

0.3 MILE · 2500 FEET · 0.5 KILOMETER

ELIZABETHTOWN AND VICINITY
HARDIN COUNTY
KENTUCKY

U.S. DEPARTMENT OF COMMERCE
BUREAU OF THE CENSUS



U.S. DEPARTMENT OF COMMERCE
BUREAU OF THE CENSUS